

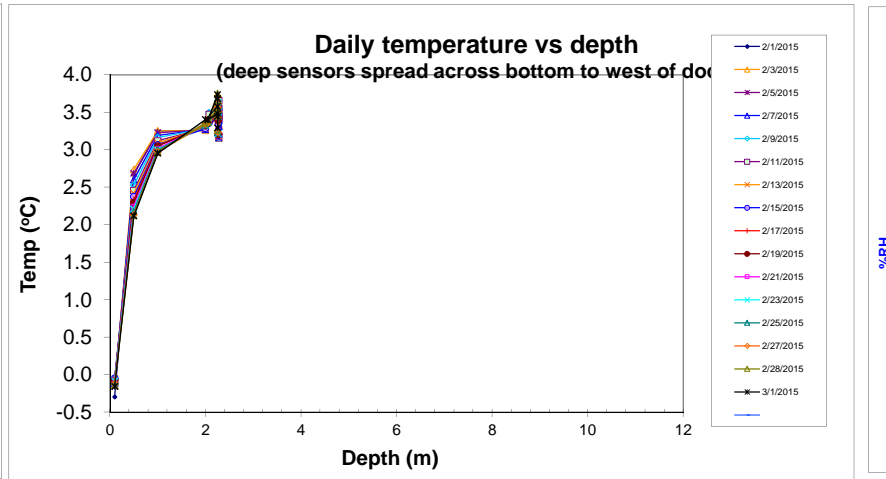
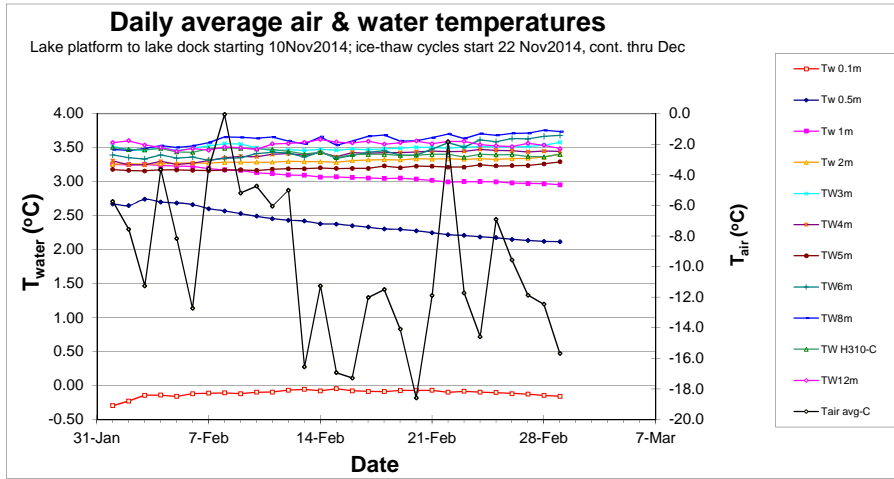
Year: 2015 Month: 2

18 Apr 2014, 10:40-11:40am EDT: platform moved to lake center
 10Nov 2014: platform move to dock 11:05-11:55 EDT

Sept 2014: adjusted RH Sensor offset (so far only in >=Sept2014 files)

10June 2013: RH Sensor failed; bad HMP35C replaced with HMP60 from deck logger on 11Sep2013. Also swapped antennas and reverted to 15-min averaging instead of 60min averaging.
 24July 2013: Barometer problem (vent plugged by insect); vent cleared on 14Aug and data avg used for missing data

See figure to right for actual d

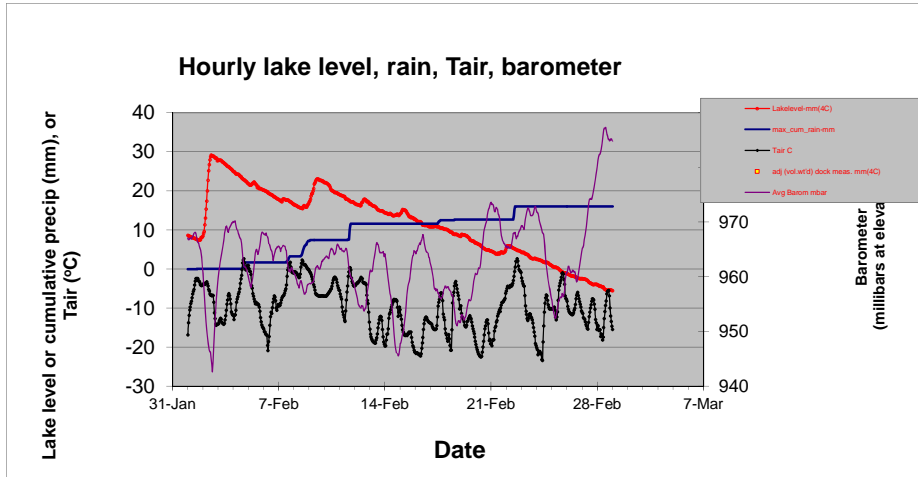


Lake level is mm above lower edge of dock metal frame (mm of water at 4°C based on pressure)

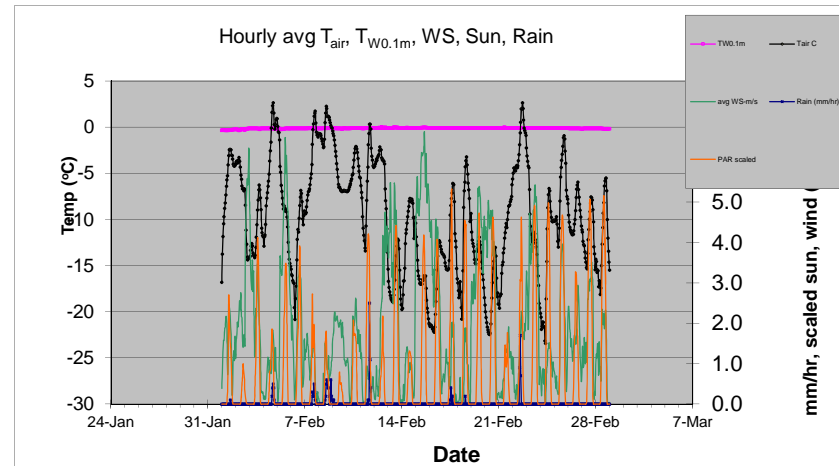
0.63 inches 1.13 in. precip from Hamlin/Scranton NWS

Dock old deck upper surface (before replacement with new artificial wood decking) was at about +200 mm at SE corner but about +50 to +100mm at NW & NE corners)

Precip from rain gage is underestimated during freezing conditions and appears late when air temperature rises above freezing. Lake level rise accurately reflects rain or the water equivalent of snow, plus runoff and snowmelt.



0.826771654



date	mm Precip, NWS	mm Precip, Lac	date	mm Precip, NWS	mm Precip, Lac
1-Feb	1.02	0.10	9-Feb	3.81	0.20
2-Feb	11.68	-	11-Feb	0.00	4.20
4-Feb	0.00	1.60	12-Feb	1.02	-
5-Feb	1.52	-	14-Feb	1.52	-
7-Feb	0.00	1.60	17-Feb	0.76	0.90
8-Feb	1.52	3.90	18-Feb	0.25	0.20

date	mm Precip, NWS	mm Precip, Lac	date	mm Precip, NWS	mm Precip, Lac
21-Feb	5.08	0.20	21-Feb	5.08	-
22-Feb	0.00	4.20	22-Feb	0.00	-
26-Feb	0.51	-	26-Feb	0.51	-

date	mm Precip, NWS	mm Precip, Lac
21-Feb	5.08	0.20
22-Feb	0.00	4.20
26-Feb	0.51	-

28.7 Hamlin=Scranton tot

rain gage to date,mm	16.0	56% lac/NWS, 1
85% Lac/Hamlin		
2015		
2014	84%	69%
2013	103%	77%